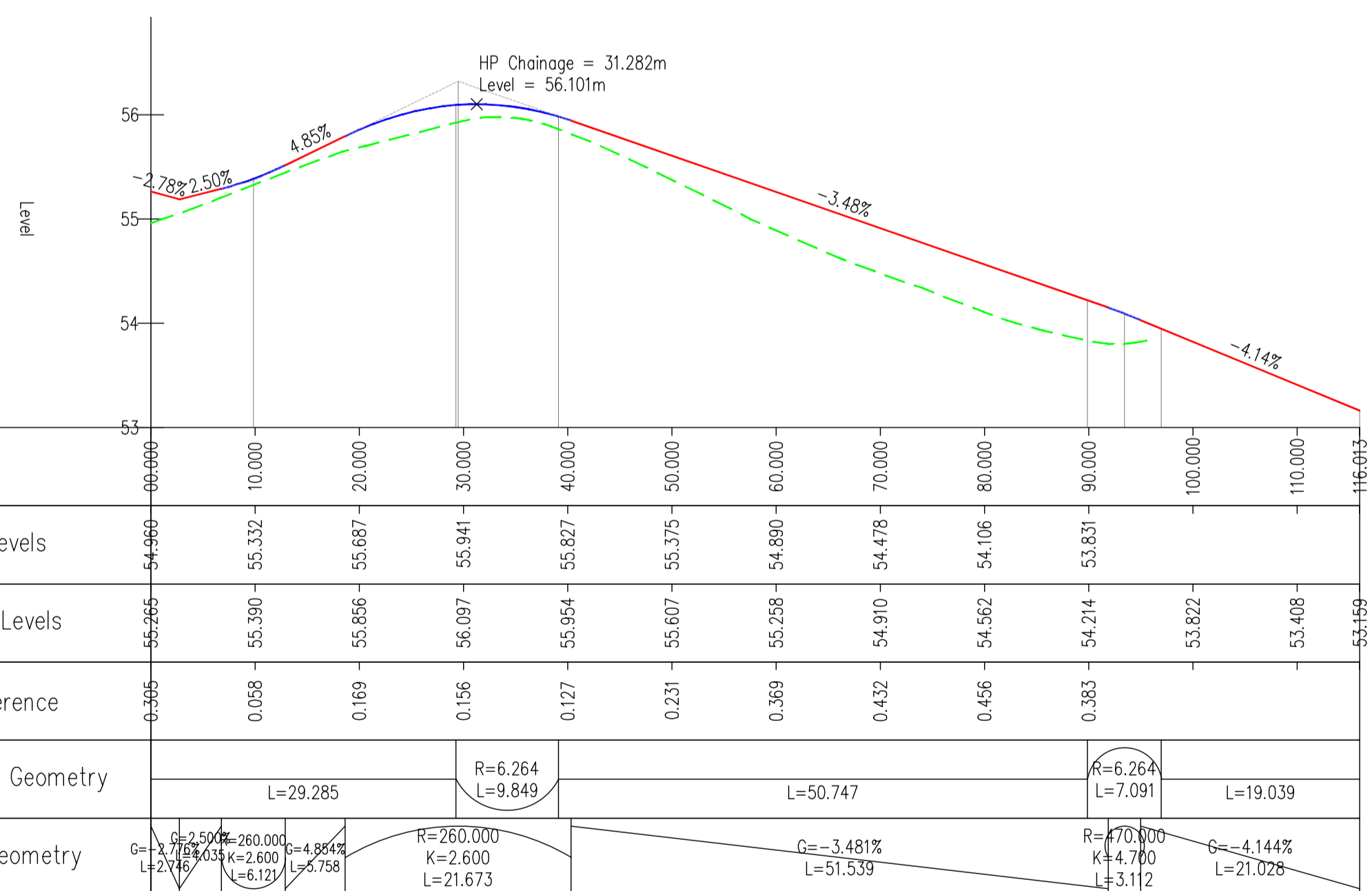


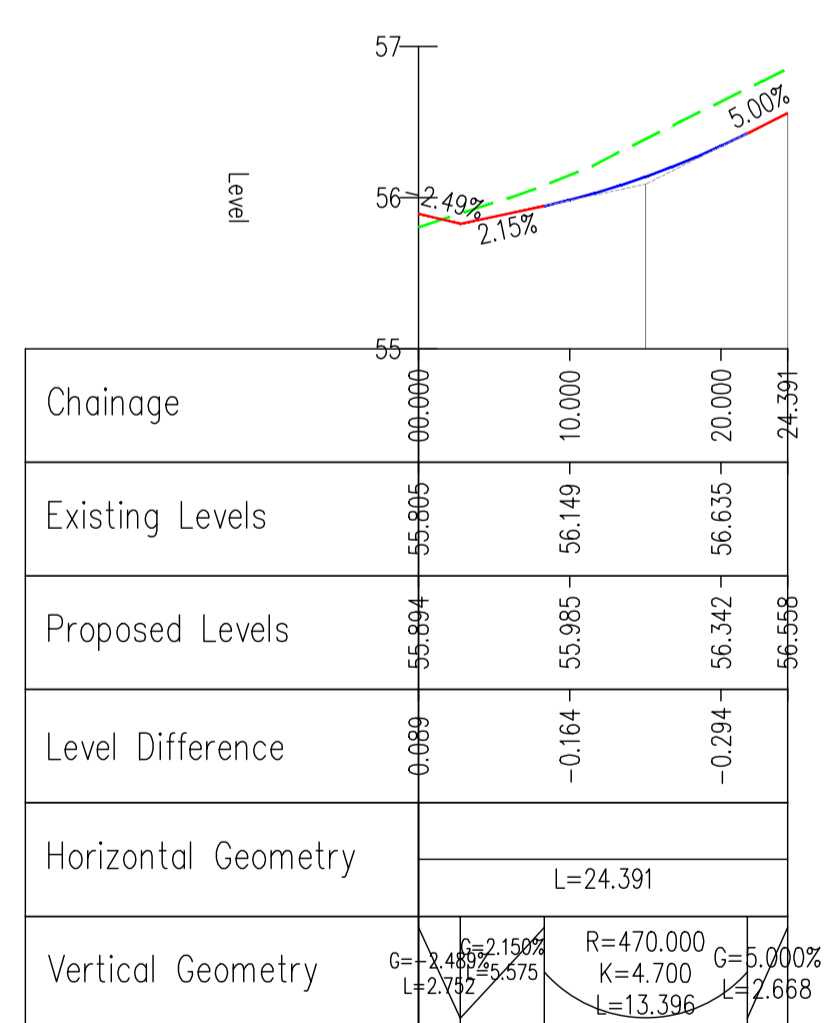
ROAD 04 - LONGSECTION

SCALE: H 1:500, V 1:50. DATUM: 52.000



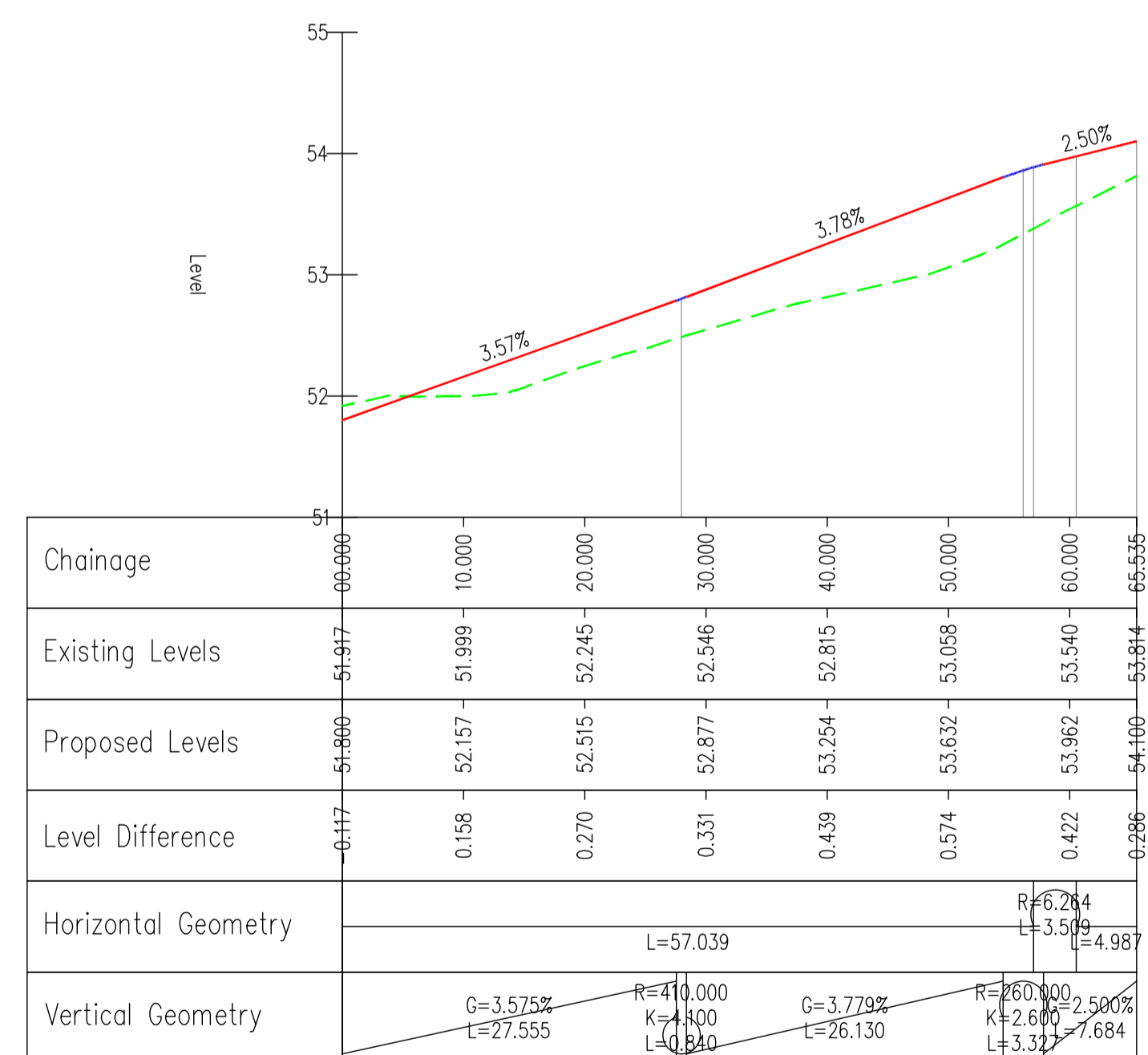
ROAD 12 - LONGSECTION

SCALE: H 1:500, V 1:50. DATUM: 53.000



ROAD 13 - LONGSECTION

SCALE: H 1:500, V 1:50. DATUM: 55.000



ROAD 14 - LONGSECTION

SCALE: H 1:500, V 1:50. DATUM: 51.000

PLANNING DRAWING.
NOT FOR CONSTRUCTION.
ALL LEVELS GIVEN ARE
RELATIVE TO ORDNANCE DATUM.
THIS DRAWING HAS BEEN ISSUED FOR INFORMATION
PURPOSES ONLY AND MUST NOT BE USED
FOR CONSTRUCTION UNDER ANY CIRCUMSTANCES

- NOTES**
- For setting out refer to Architect's drawings.
 - This drawing to be read in conjunction with all other Architectural and Engineering drawings and all other relevant drawings and Specifications.
 - DO NOT SCALE THIS DRAWING. Use figured dimensions only.
 - No part of this document may be reproduced or transmitted in any form or stored in any retrieval system of any nature without the written permission as copyright holder except as agreed.
 - Ordnance Survey Ireland Licence Number EN 0074022

Rev. No.	Date	REVISION NOTE	Drn. By	Chkd. By

Reddy & Associates
Proposed Development at
Flemington Lane, Co. Dublin

Proposed Road Profiles
Sheet 2 of 2

Dwg. No. **FLEM-CSC-ZZ-XX-DR-C-0013**

Date: Aug 2022
Drn. by: IK
Chkd. by: GL
Apprd. by: NB
Scale: As Shown @ A1
Revision:

CS Consulting Group
DUBLIN | LONDON | LIMERICK

Head Office
19-22 Dame Street, Dublin 2.
T: +353 (0)1 5480863
e: info@csconsulting.ie
w: www.csconsulting.ie

Quality
Environment
Energy
Health & Safety

IS EN ISO 9001:2008
IS EN ISO 14001:2004
IS EN ISO 50001:2011
OHSAS 18001:2007